

COPYRIGHT 2018
HWA, Inc.
Any reproduction or use in any form without express
written consent of HICKMAN, WILLIAMS & ASSOCIATES INC.
is unlawful and subject to criminal prosecution.
ALL RIGHTS RESERVED

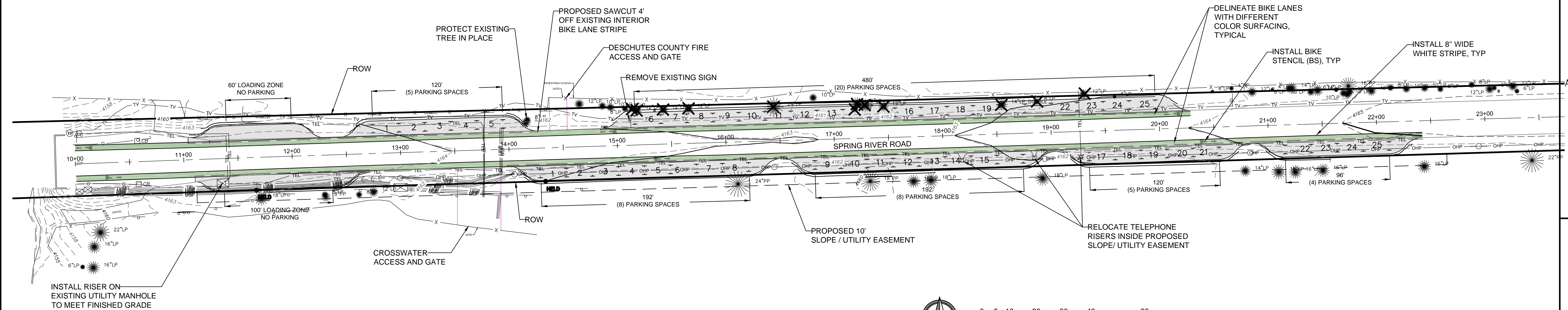
PRELIMINARY

SPRING RIVER ROAD
PARKING IMPROVEMENTS
PLAN & PROFILE
DESCHUTES COUNTY

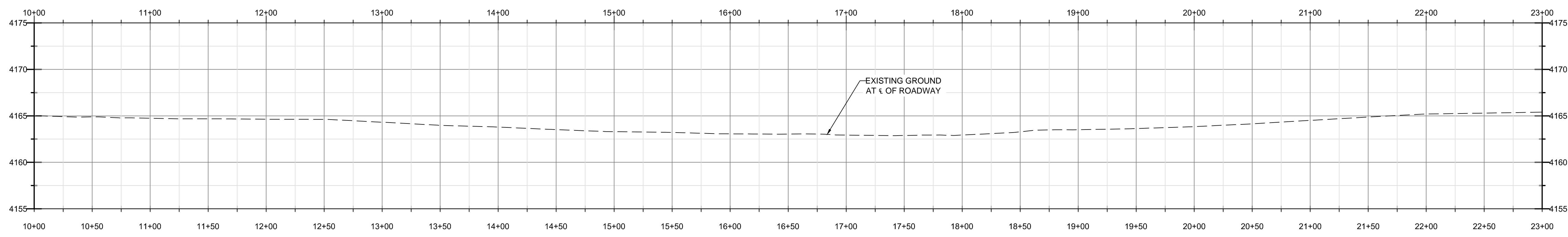
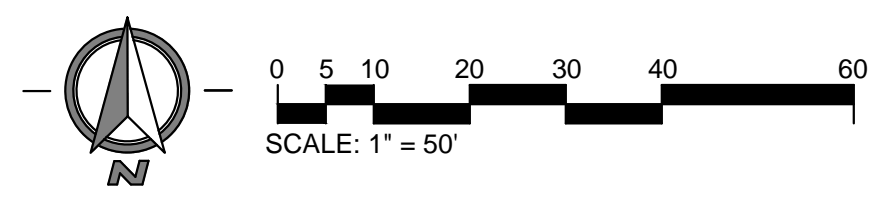
HWA
CIVIL ENGINEERING | SURVEYING | PLANNING
6090 OLD BAILEY ROAD, STE. 100, BEND, OR 97703
503.338.5416
WWW.HWA-INC.COM

REVISIONS
1. _____
2. _____
3. _____
DESIGNED BY: _____
DRAWN BY: DWL
CHECKED BY: MPD
SCALE: AS SHOWN
FILE: CD-180112-PP00.dwg
DATE: 2018.04.06

SHEET
C2.0
HWA# 180112

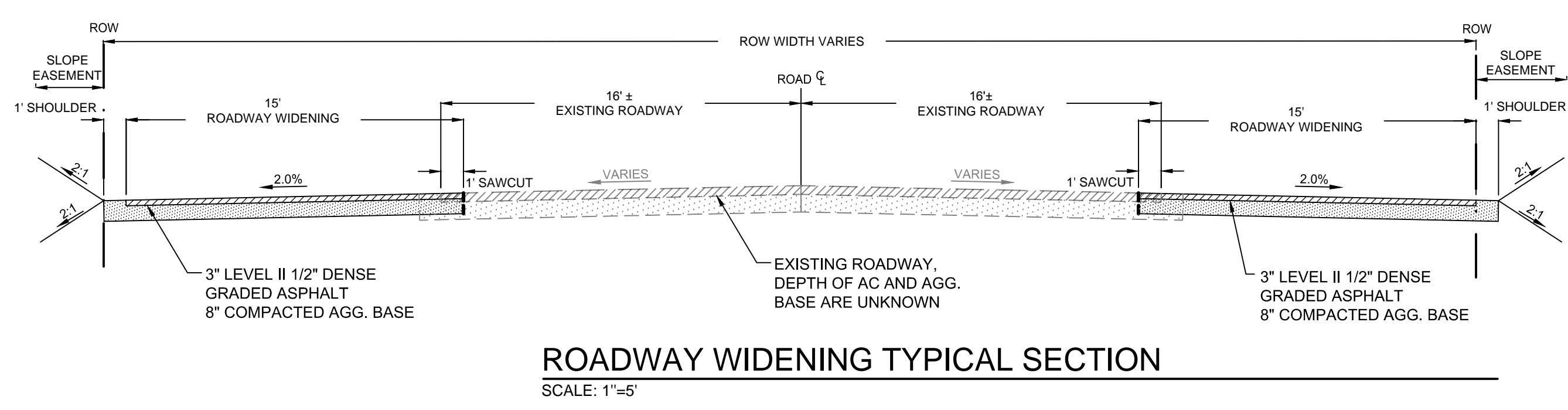


SPRING RIVER RD PLAN, STA 10+00 TO 23+00
SCALE: 1" = 20'

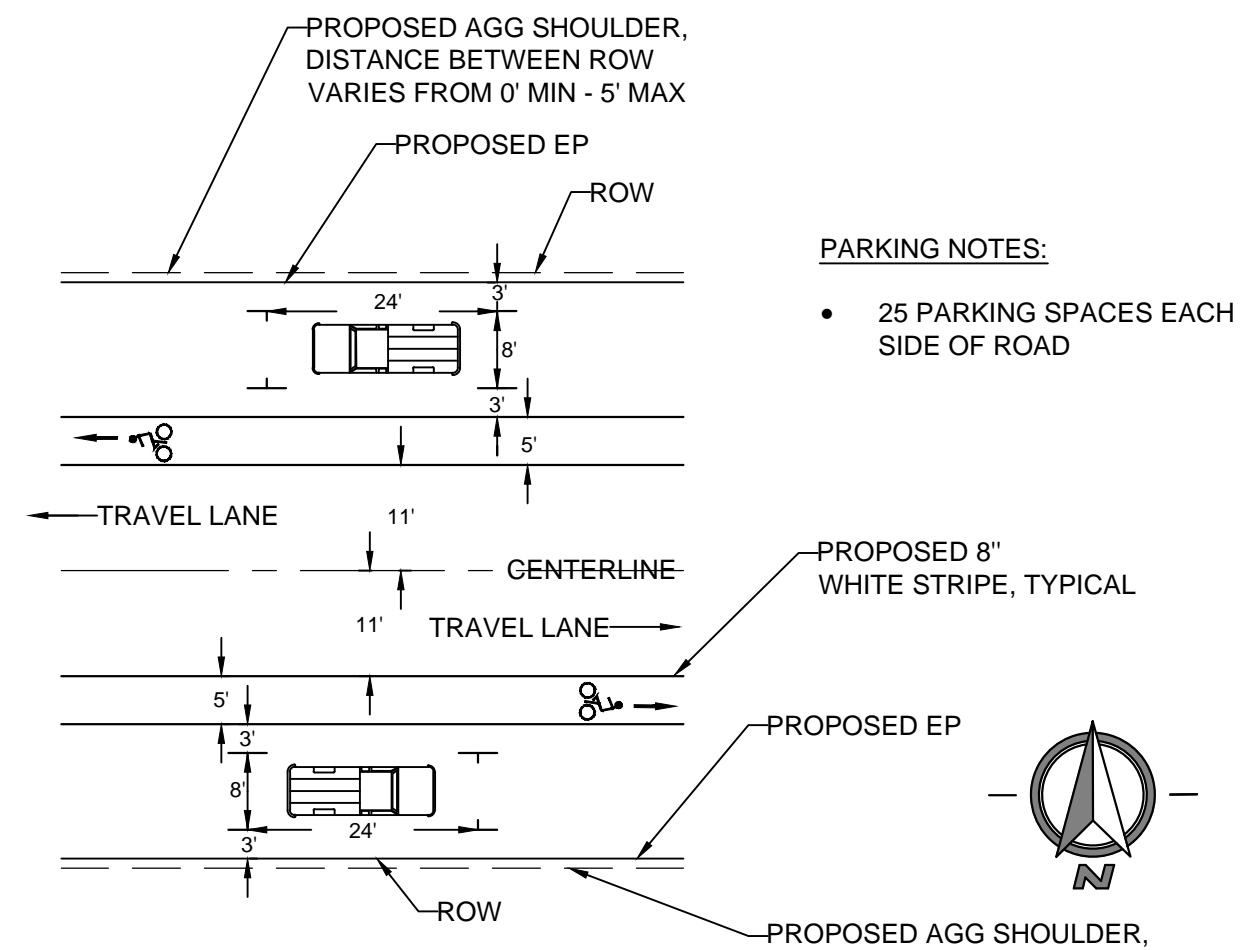


SPRING RIVER RD PROFILE, STA 10+00 TO 23+00
SCALE: HORIZONTAL 1" = 50' / VERTICAL 1" = 5'

- LEGEND**
- OHP — OVERHEAD POWER
 - UGP — UNDERGROUND POWER
 - OHE — COMMON TRENCH - TV, PHONE, POWER
 - GAS — UNDERGROUND GAS LINE
 - SS — UNDERGROUND SEWER LINE
 - PS — UNDERGROUND SEWER FORCE MAIN
 - SD — UNDERGROUND STORM DRAIN
 - TEL — UNDERGROUND TELEPHONE LINE
 - TV — UNDERGROUND CABLE TV LINE
 - W — UNDERGROUND WATER LINE
 - GB — GRADE BREAK
 - X — FENCE - WIRE
 - ○ — FENCE - CHAIN LINK
 - □ — FENCE - WOOD
 - [] — ASPHALT PAVING
 - [] — CONCRETE
 - [] — CATCH BASIN
 - [] — LIGHT
 - [] — GUY POLE/ANCHOR
 - [] — UTILITY POLE
 - [] — ELECTRIC TRANSFORMER & CONC. PAD
 - [] — ELECTRIC SERVICE
 - [] — CABLE TV SERVICE/RISER
 - [] — TELEPHONE RISER
 - [] — TELEPHONE MANHOLE
 - [] — ROAD SIGN
 - [] — MAILBOX
 - [] — CONTOUR LINE, 1' INTERVAL
 - [] — LODGEPOLE PINE TREE, SIZE NOTED
 - [] — TREE TO BE REMOVED



ROADWAY WIDENING TYPICAL SECTION
SCALE: 1" = 5'



ROADWAY WIDENING DETAIL
SCALE: 1" = 5'

Dant, S.: Land Projects\180112 Des Co - Spring River Rd\dwg\CD-180112-PP00.dwg Tue May 22, 2018 - 8:54am